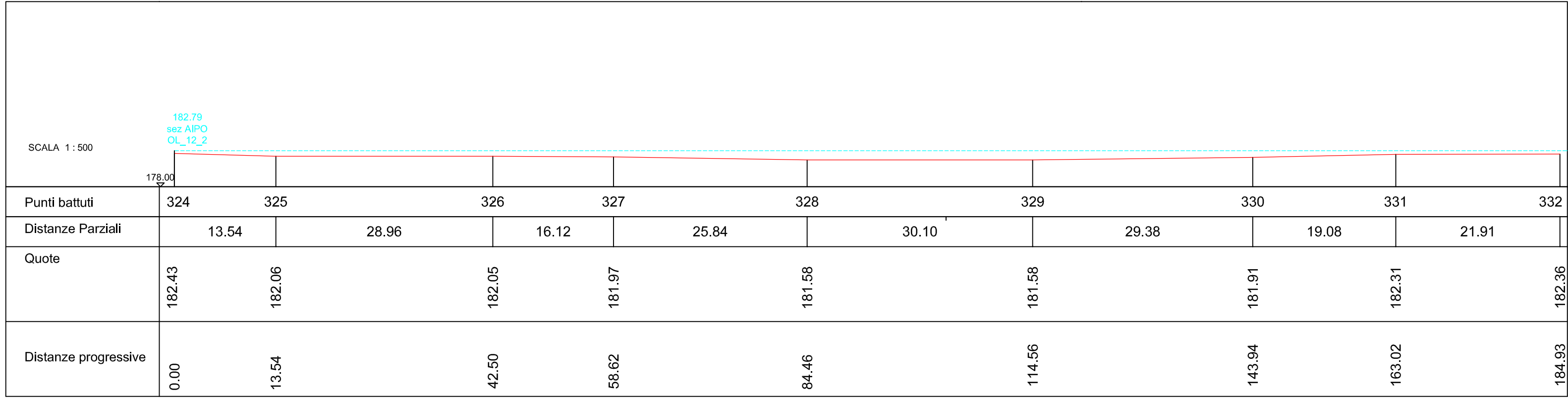
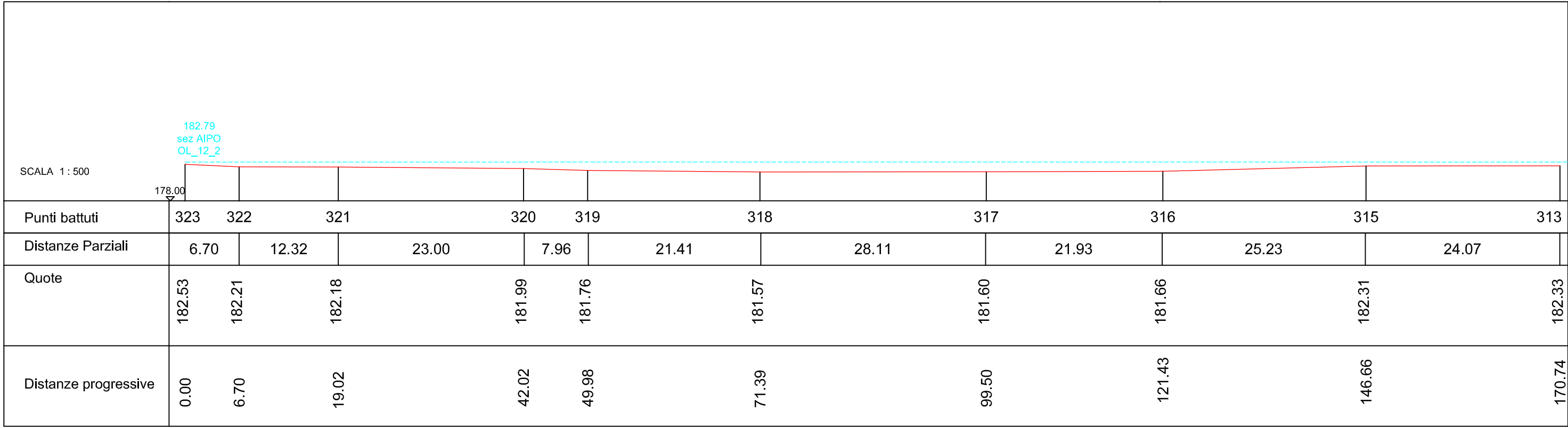


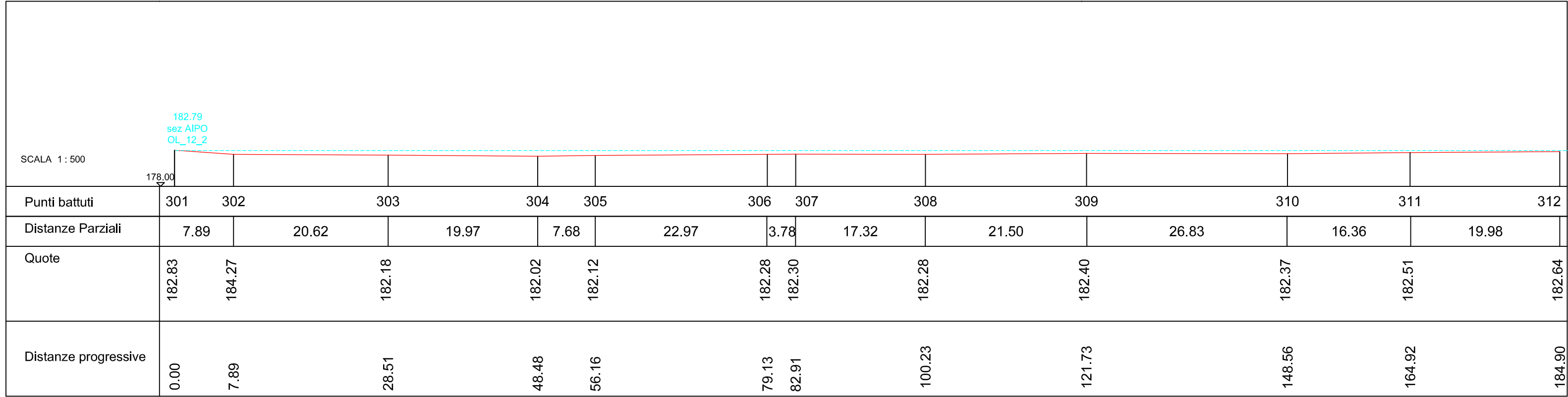
A-A'



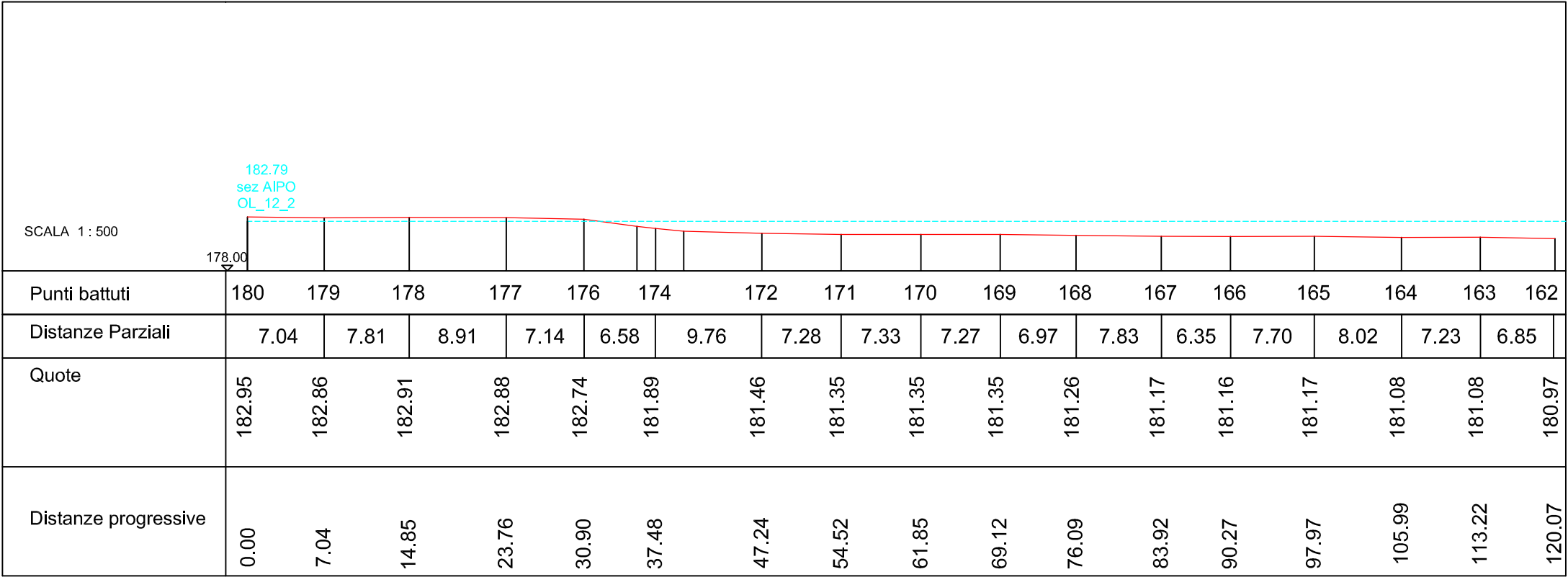
B-B'



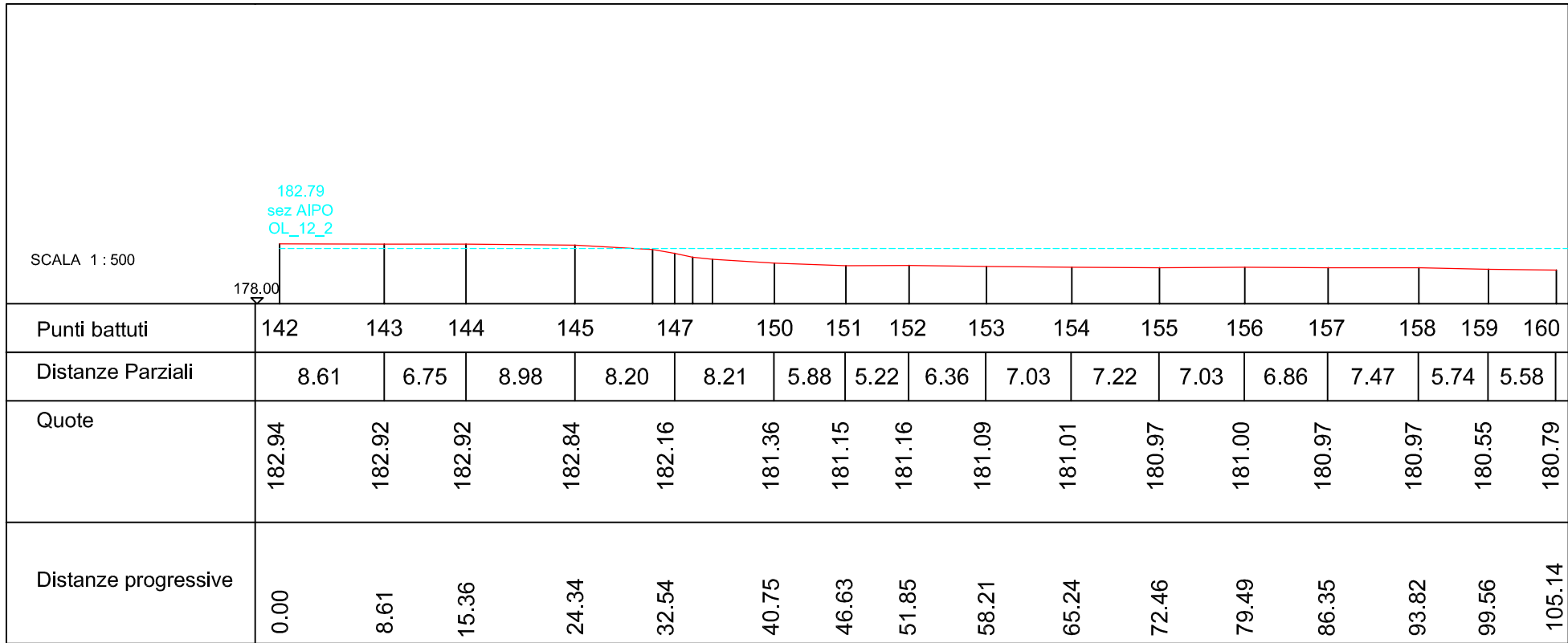
C-C'



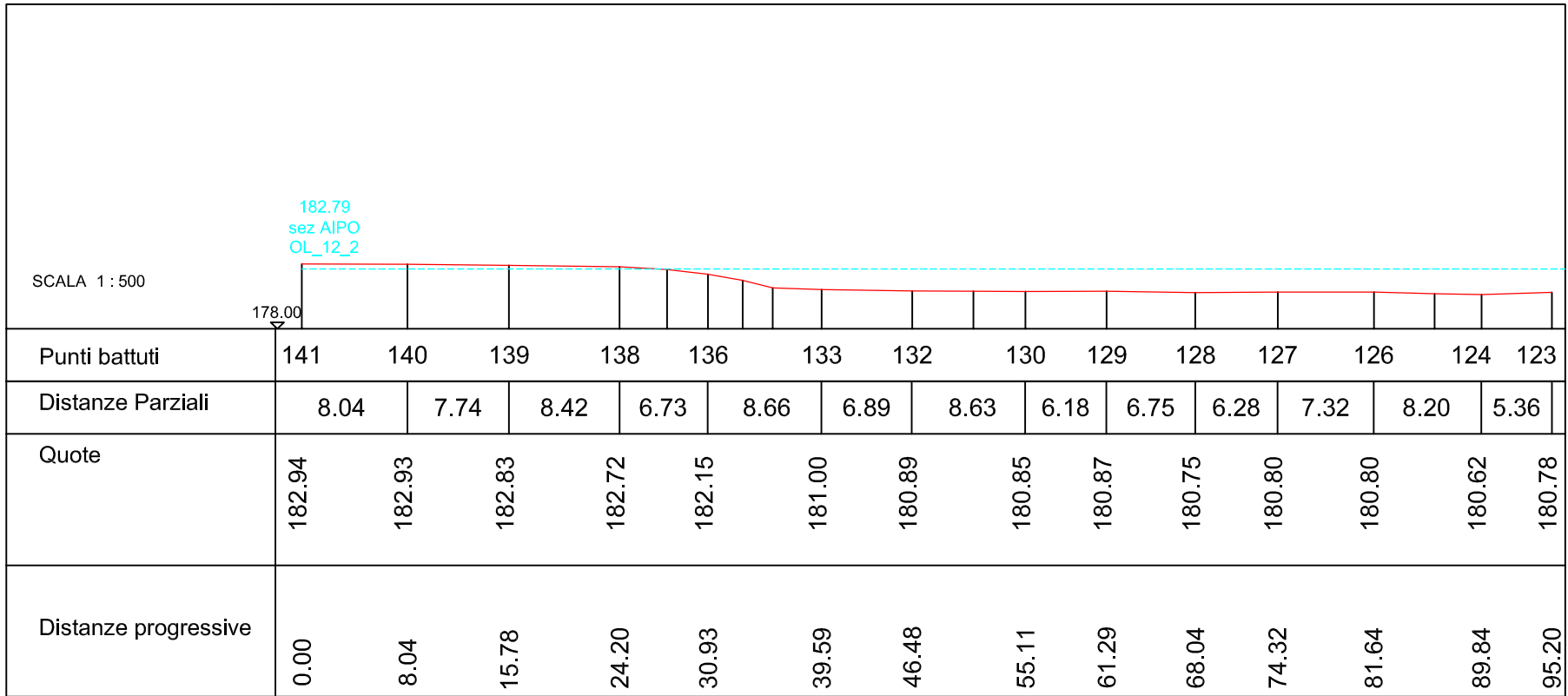
D-D'



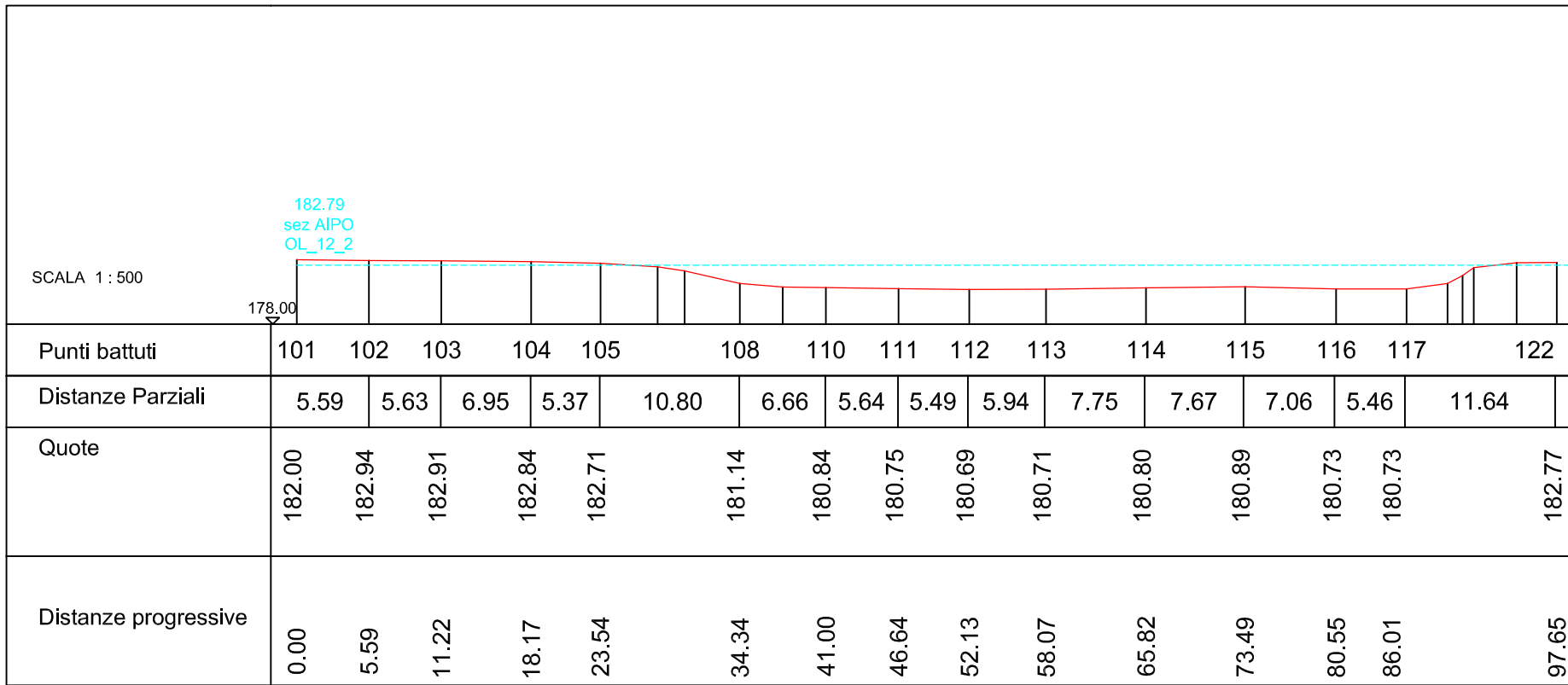
E-E'



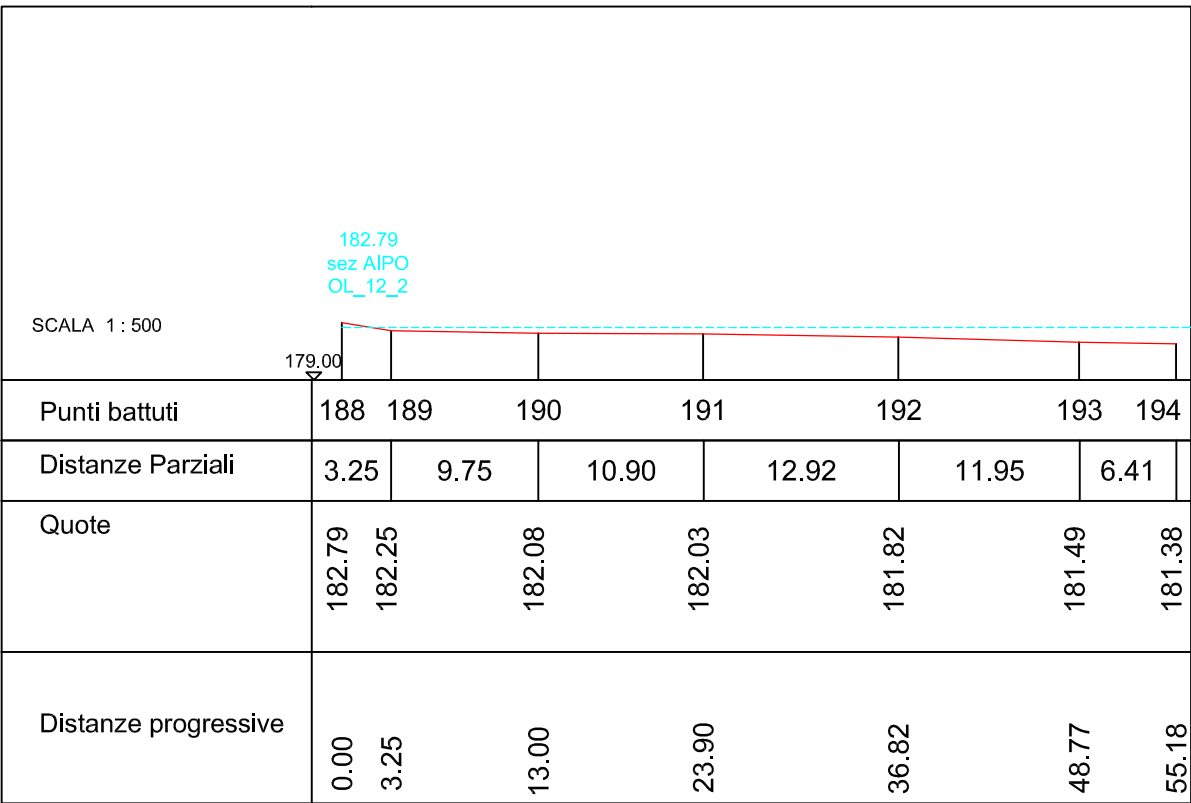
F-F'



G-G'



H-H'



CITTA' DI PARABIAGO
Provincia di Milano

Studio di dettaglio per la valutazione e zonazione
della pericolosità e del rischio da esondazione
D.G.R. 30/11/2011 n. 2616

TAVOLA 5				
Ind.	Data	Progetto	Disegno	Controllato
A	07/2019	AC	ER	AC
B				
C				
D				
Scala:	Piano no:			Ind.:
1:500				



AREA
Studi Ambientali
topografia, geotecnica, geotica

Via D'Azeglio 27
22020 Faloppio (CO)
Tel. fax +39 (031) 987 222
areastudi@gmail.com

Dott. Alessandro Ciarmello

Dott. Ing. Matteo Catelli